



**NCS Smart & Safe City  
Centre of Excellence**

Smart Transport Requires Real-time Data

Sing Mong Kee  
Practice Director, Transportation

26 May 2016



# Intelligent Transport Systems (ITS)

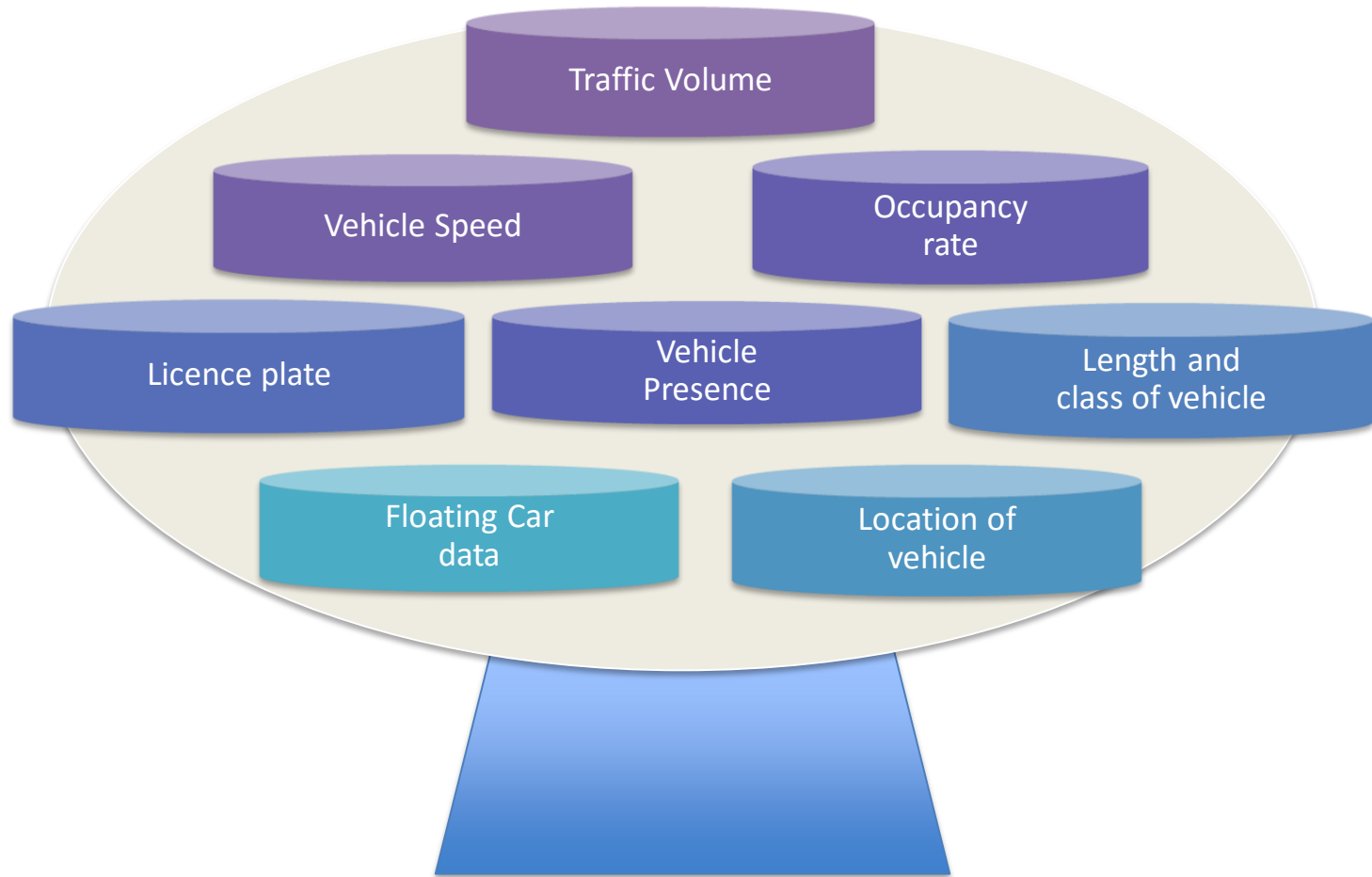


# ITS Deployment Statistics



Source: Land Transport Authority 2014

# Types of Data



## On-the-Roads Directory

### Traffic Speed

Expressway

> 60 km/hr < 40 km/hr

40-60 km/hr No Data

Arterial Road

> 40 km/hr < 20 km/hr

20-40 km/hr No Data

### Incidents/Alerts

Accident Breakdown Heavy Traffic

Road Work Other Incidents

Traffic signal down

### Traffic Camera and ERP

Camera

ERP

Click [here](#) for details of ERP Rates.

### Parking Lots Availability

P

## Traffic News

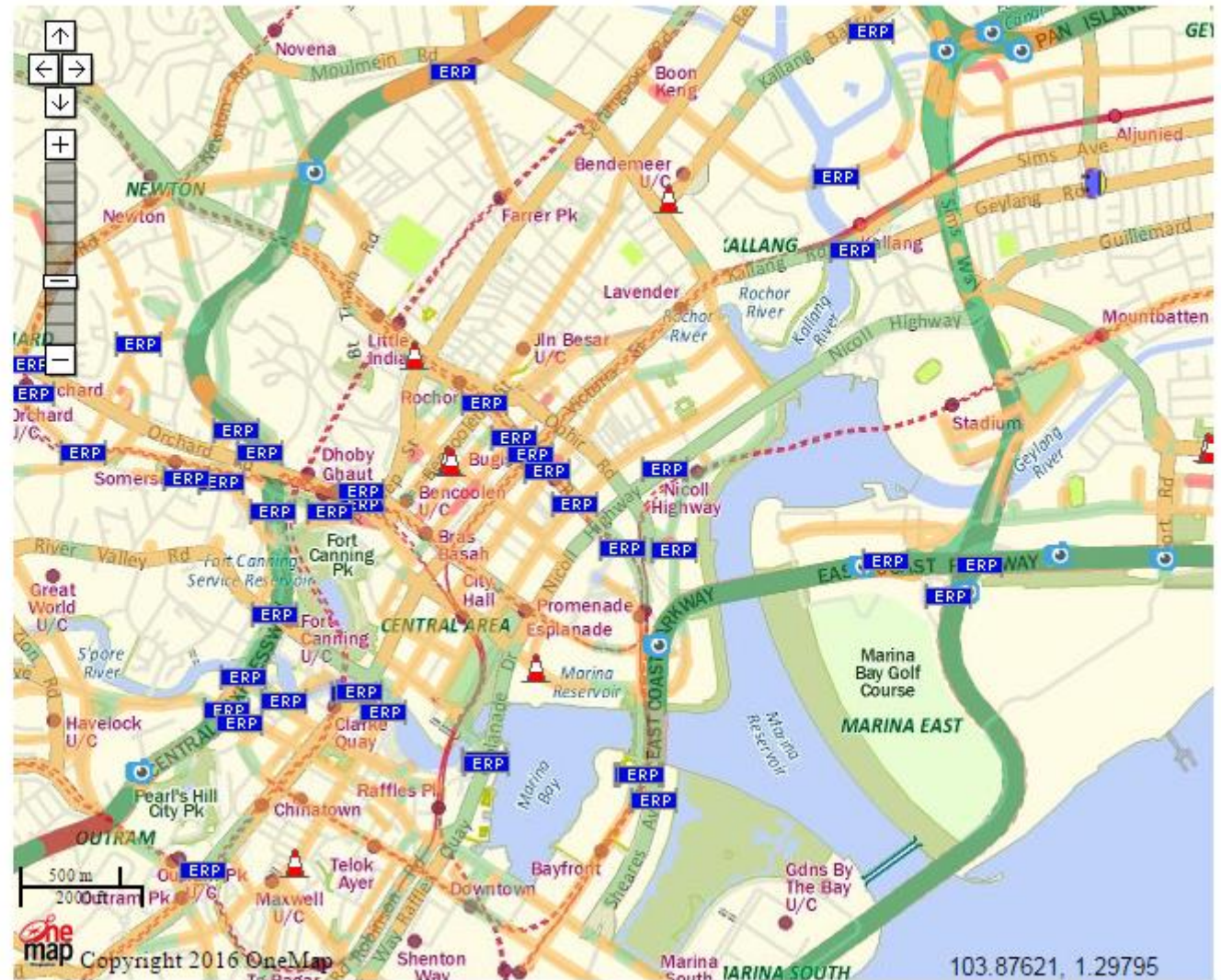
(17/5)9:58 Roadworks on Thomson Road (towards SLE) after Chancery Lane. Avoid right lane.

(17/5)9:58 Roadworks on TPE (towards SLE) after Tampines Ave 7 Exit.

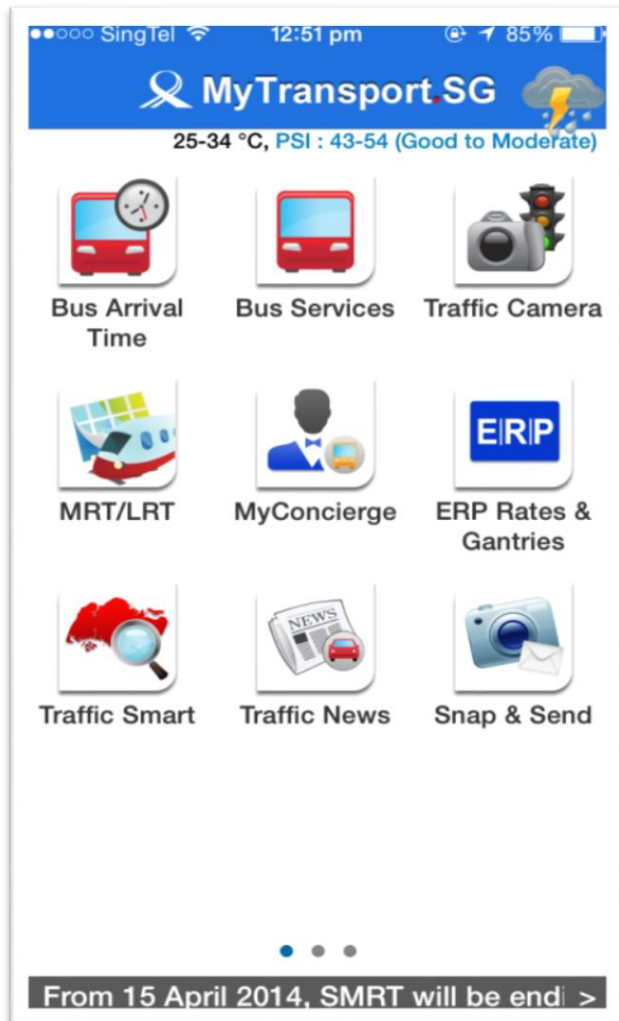
[Shortcut and Legend](#)

[Refresh Map](#)

Should you encounter any issue with this Interactive Map, please report it to us via the [Feedback Form](#). Thank you!



# MyTransport.SG – LTA's Mobile App



- Traffic and transport information from multiple sources captured onto a single mobile site
- One-stop mobile site, simplifies the process of checking road conditions, traffic news, parking availability and public transport services
- A mobile transport companion to give motorists and commuters a smooth journey

# Incident Management System



Detection



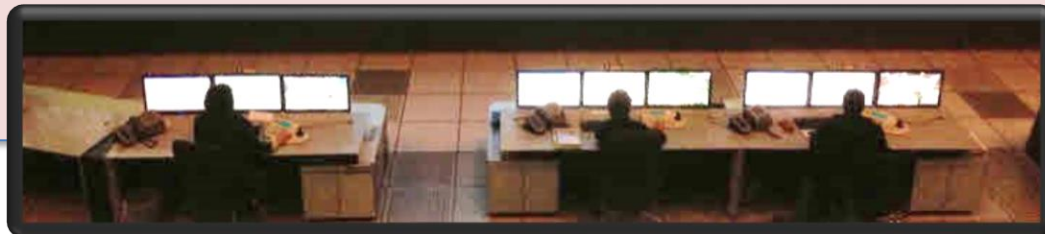
Confirmation



Response



Dissemination



# Smart Card for Daily Transactions



Contactless Stored Value Card for Fare Payment



Electronic Road Pricing System



Extend Green Man Time (Green Man +)



Shopping, Retail, F&B, Entertainment, etc.



Student ID

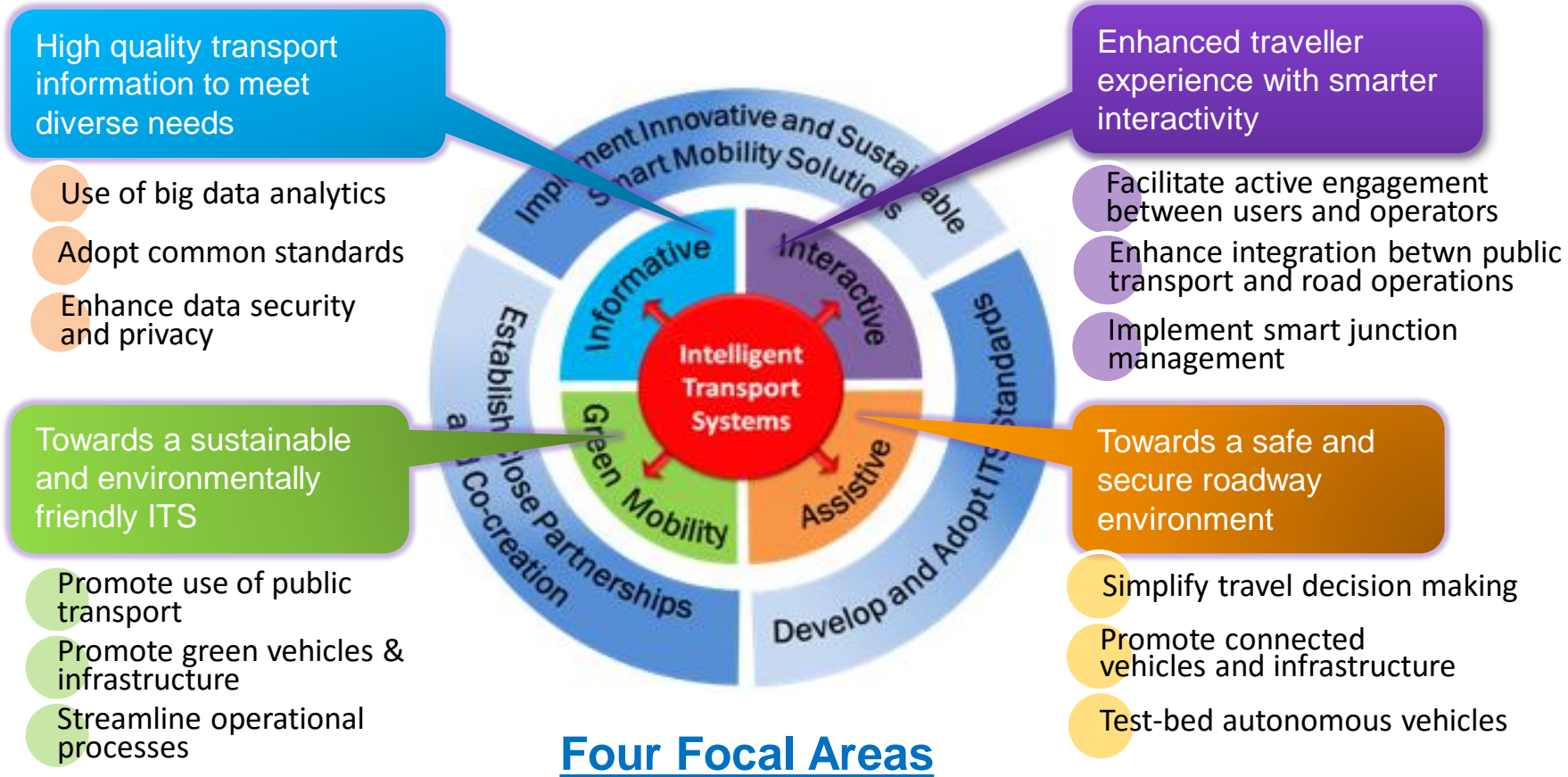


Electronic Parking System



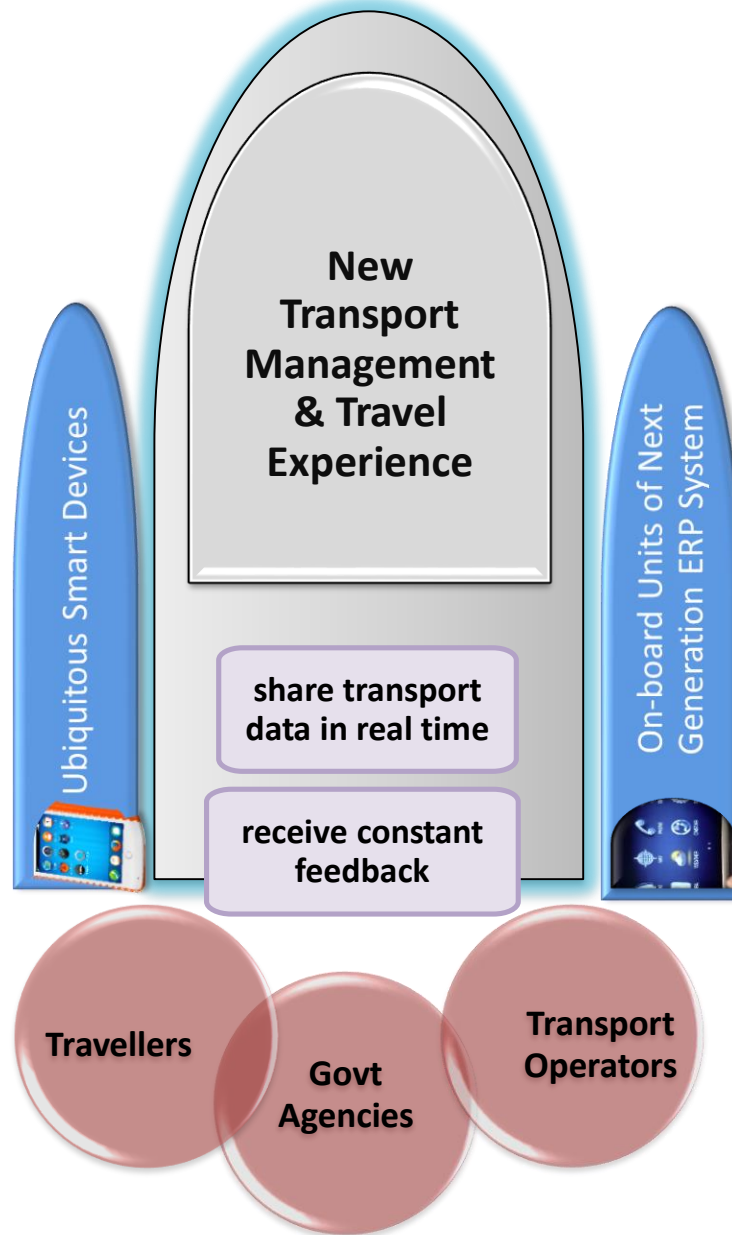
# Smart Mobility 2030

**Vision: Moving towards a more connected and interactive land transport community**



# Transport Community of Future


A well-connected & interactive transport community



# Real-time Multimodal Journey Planner

Enable seamless and pleasant travel experience across different transport modes

Use the smart phone platform to request, pay and receive real time updates for the services

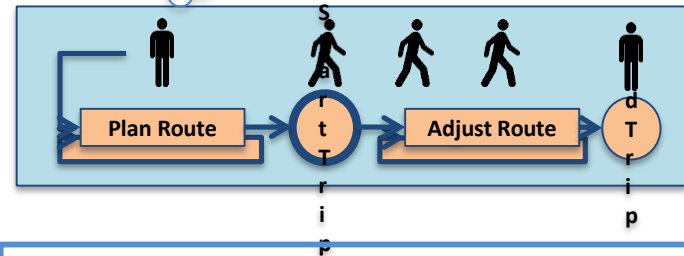


## Considerations

- Distance
- Travel time
- Cost
- No. of transfers
- Walking distance
- Sheltered
- Wheelchair accessibility
- Personal preference



Recommend the best combination of transport modes to reach destination based on traveller's preference or criteria



Dynamically reoute or advise travel on other transport modes based on new transport incident information

# Intelligent Fleet Management System School Buses

Fleet  
optimisation and  
planning

Real time  
monitoring of  
vehicles

Sharing  
information with  
other systems

Customers  
monitor and  
provide feedback

Parents



Tracking Visualisation

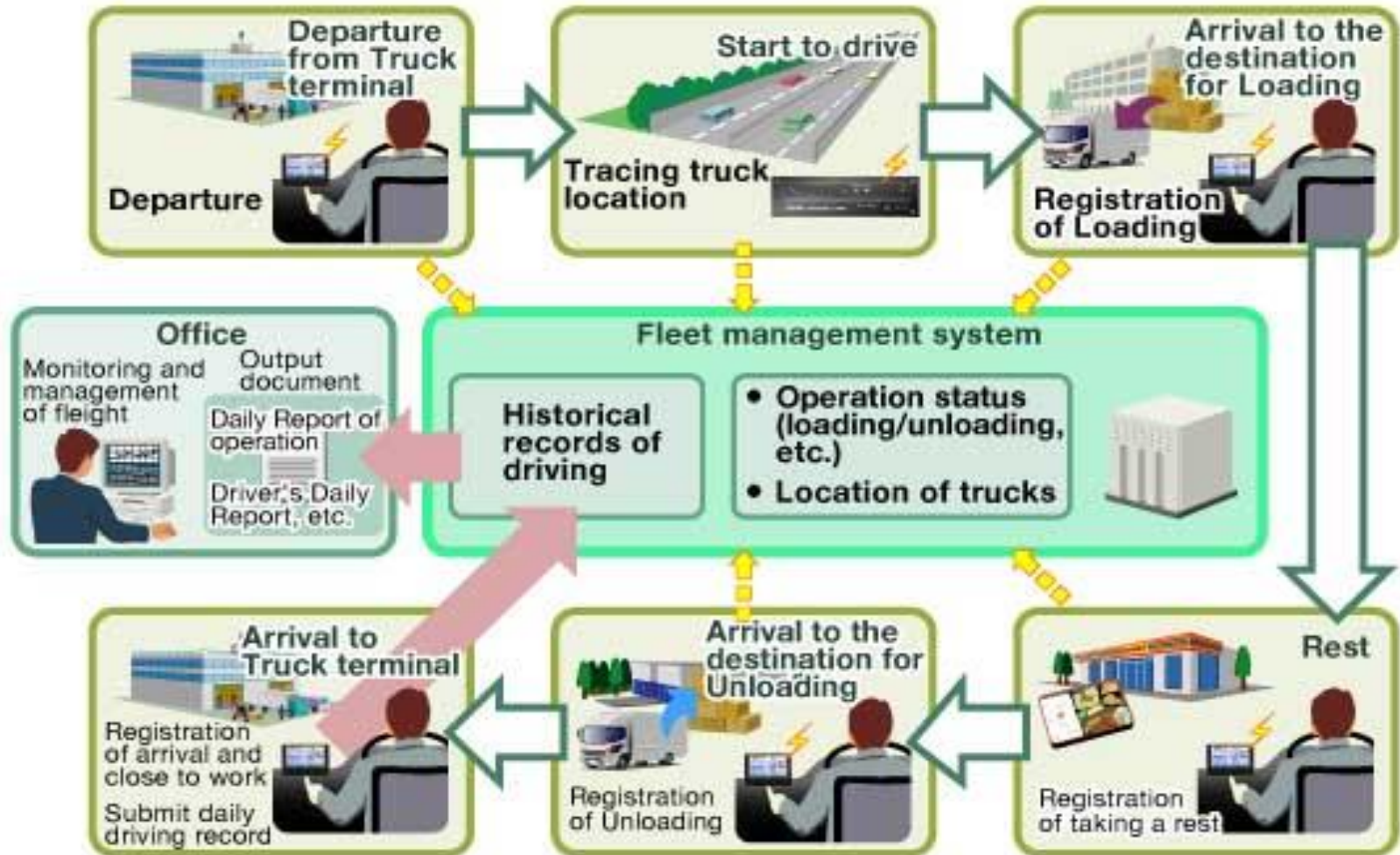


School  
Children



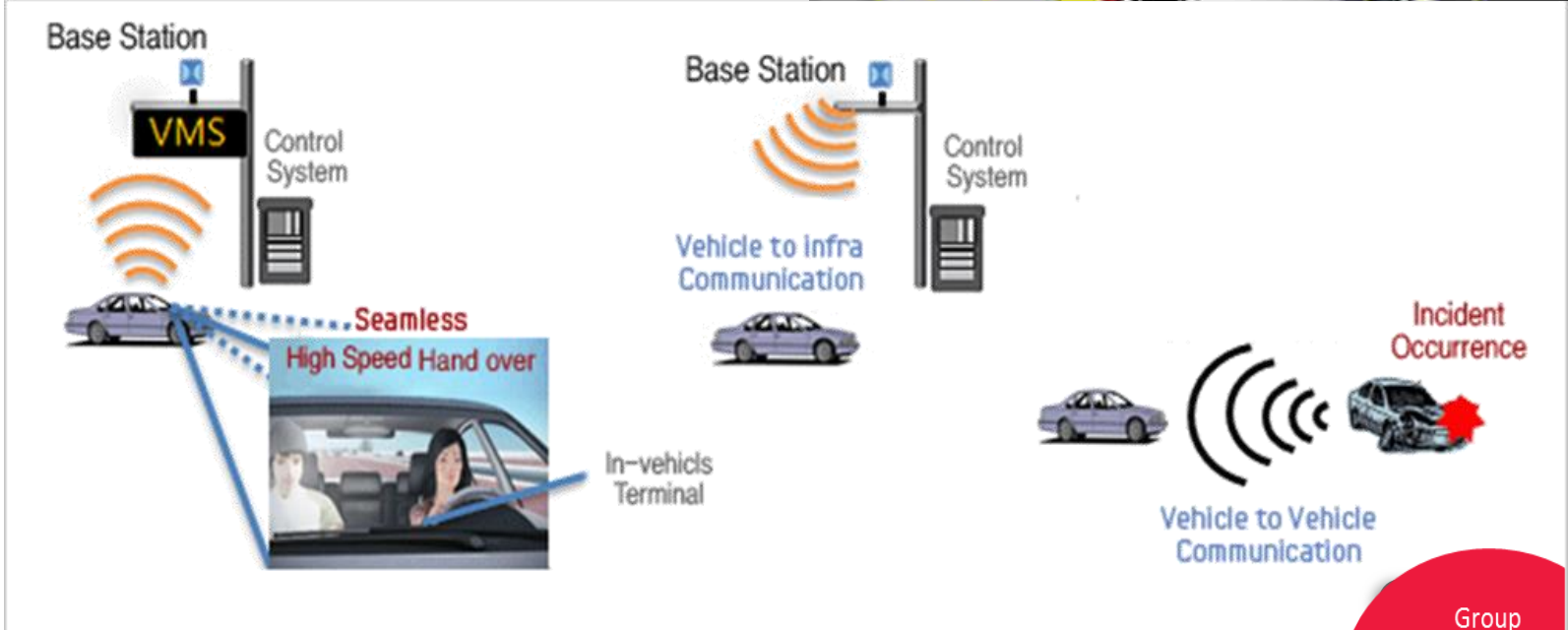
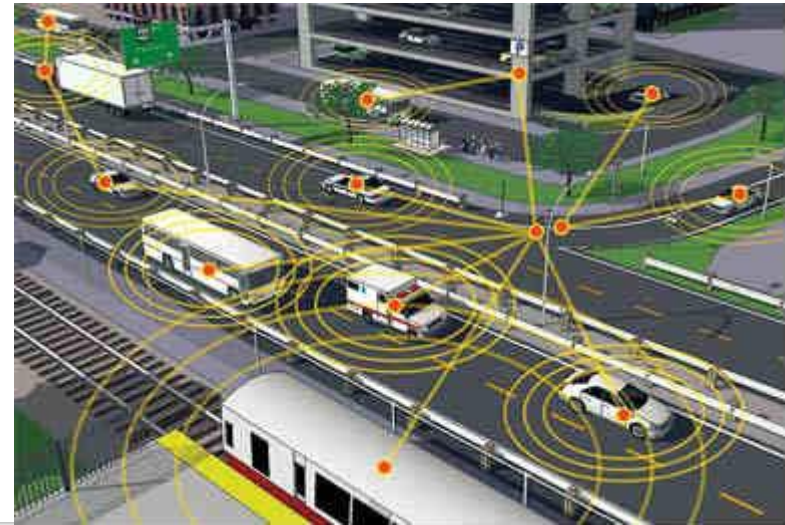
# Intelligent Fleet Management System

## Delivery Trucks



# Mobility Information, Safety & Emergency System

## V2V & V2I Communication



# Mobility Information, Safety & Emergency System



GROUP  
ENTERPRISE

